Dream Extreme 2040 Plan

LAKE ELSINORE

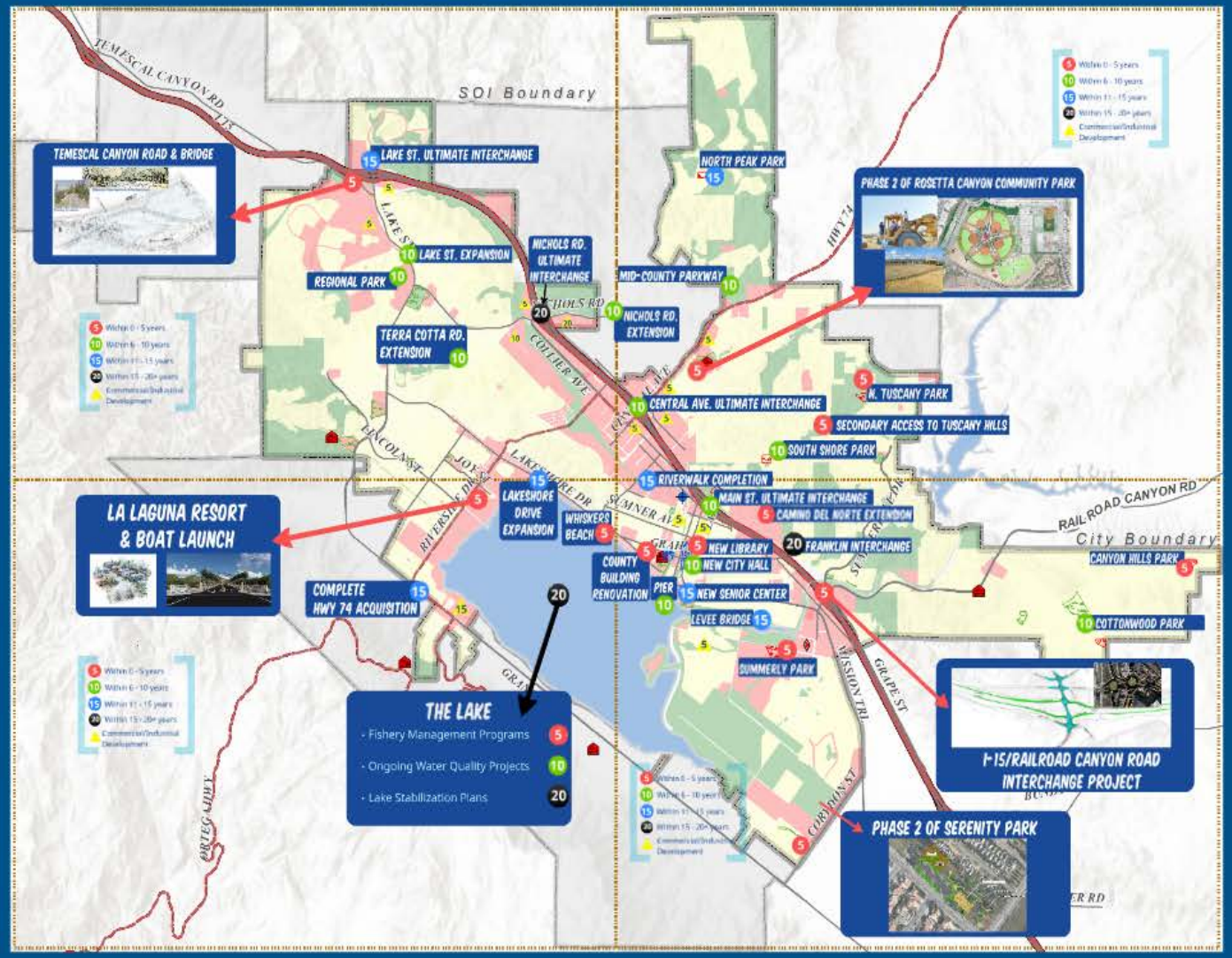

Focusing on the Future of Our City!

GETTING THINGS DONE IN LAKE ELSINORE

2012

- La Laguna Resort & Boat Launch
- Clean Extreme
- Holland Road
- Heald/Sumner Road
- Holland Road
- Riverwalk
- Canyon Hills Community Park

2013

- Established City Vision
- Rosetta Canyon Fire Station
- Upgraded Lakepoint & Summerhill Parks
- Seaport Boat Ramps

2014

- Veterans Memorial
- McVicker Dog Park
- Fire Rescue Boat Program
- Speed Readers
- Main St. Rehabilitation
- Pavement Management Program Phase 1
- Cultural Center & City Hall Retrofit
- Lakepoint & Machado Park Improvements
- Main St. Monument Sign
- Pathway Project

2015

- Serenity Skate Park
- Monument Signs
- Upgrades to Summerlake, Yarborough & Machado
- RR Cyn Decel Lane
- EV Charging Stations
- Quint Truck
- Pavement Management Program Phase 2
- Arts & Culture Subcommitee
- La Laguna Takeover
- Lost Road & Grand Ave

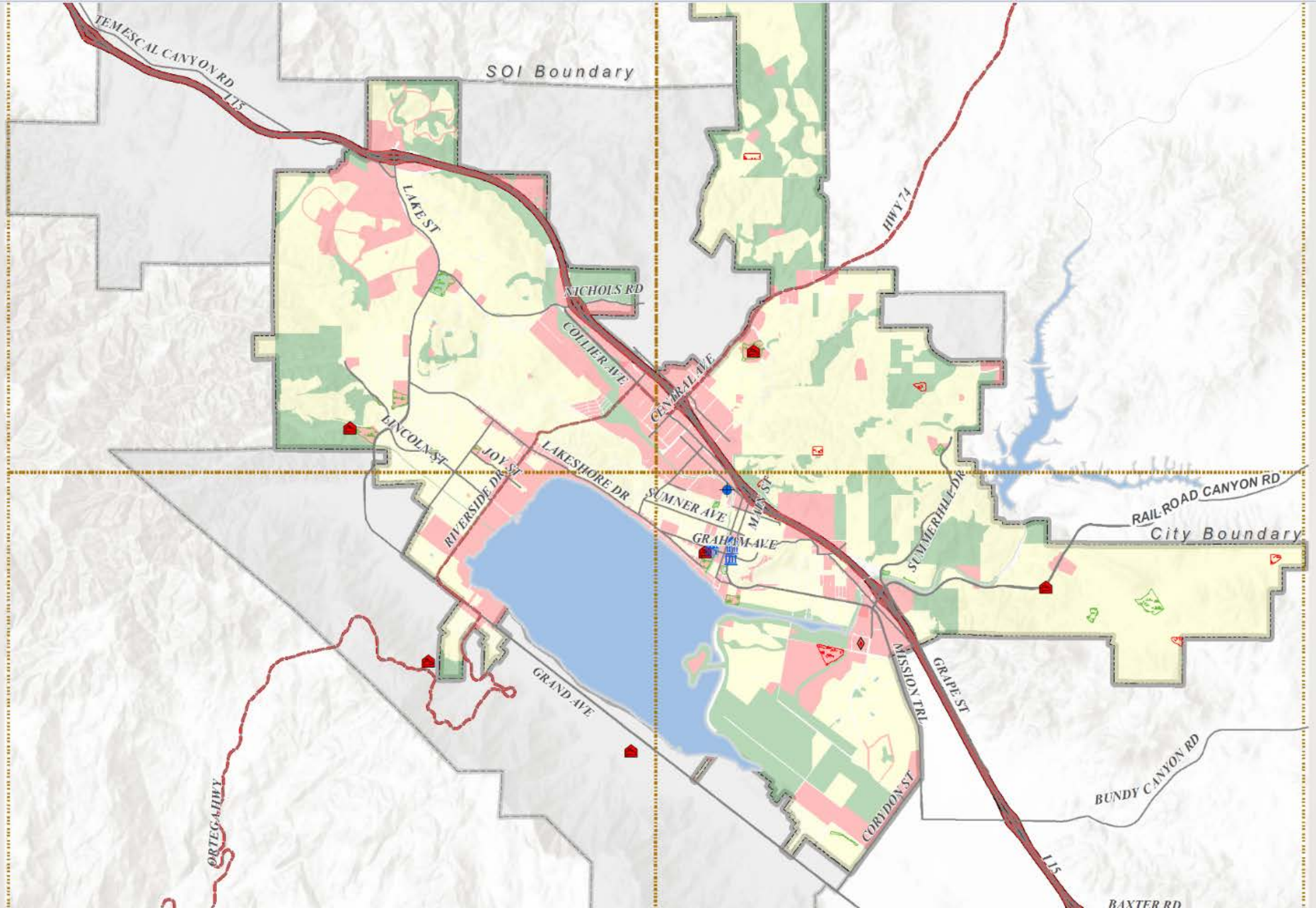
TEMESCAL CANYON RD
I-15
SOI Boundary
LAKE ST
NICHOLS RD
COLLIER AVE
CENTRAL AVE
HWY 74
LINCOLN ST
JOY ST
LAKESHORE DR
SUMNER AVE
MAIN ST
GRAHAM AVE
RIVERSIDE DR
SUMMERHILL DR
RAILROAD CANYON RD
City Boundary
GRAND AVE
MISSION TRL
GRAPE ST
BUNDY CANYON RD
CORYDON ST
ORTEGA HWY
I-15
BAXTER RD

5 Within 0 - 5 years

10 Within 6 - 10 years

15 Within 11 - 15 years

20 Within 15 - 20+ years

Commercial/Industrial Development

LA LAGUNA RESORT & BOAT LAUNCH
5
LAKESHORE DRIVE EXPANSION
15
WHISKERS BEACH
5
COUN
BUILD
RENOVA
COMPLETE HWY 74 ACQUISITION
15
15
20
5 Within 0 - 5 years
10 Within 6 - 10 years
15 Within 11 - 15 years
20 Within 15 - 20+ years
Commercial/Industrial Development
THE LAKE
• Fishery Management Programs 5
• Ongoing Water Quality Projects 10
• Lake Stabilization Plans 20
RIVERSIDE DR
LAKESHORE DR
ORTEGA HWY

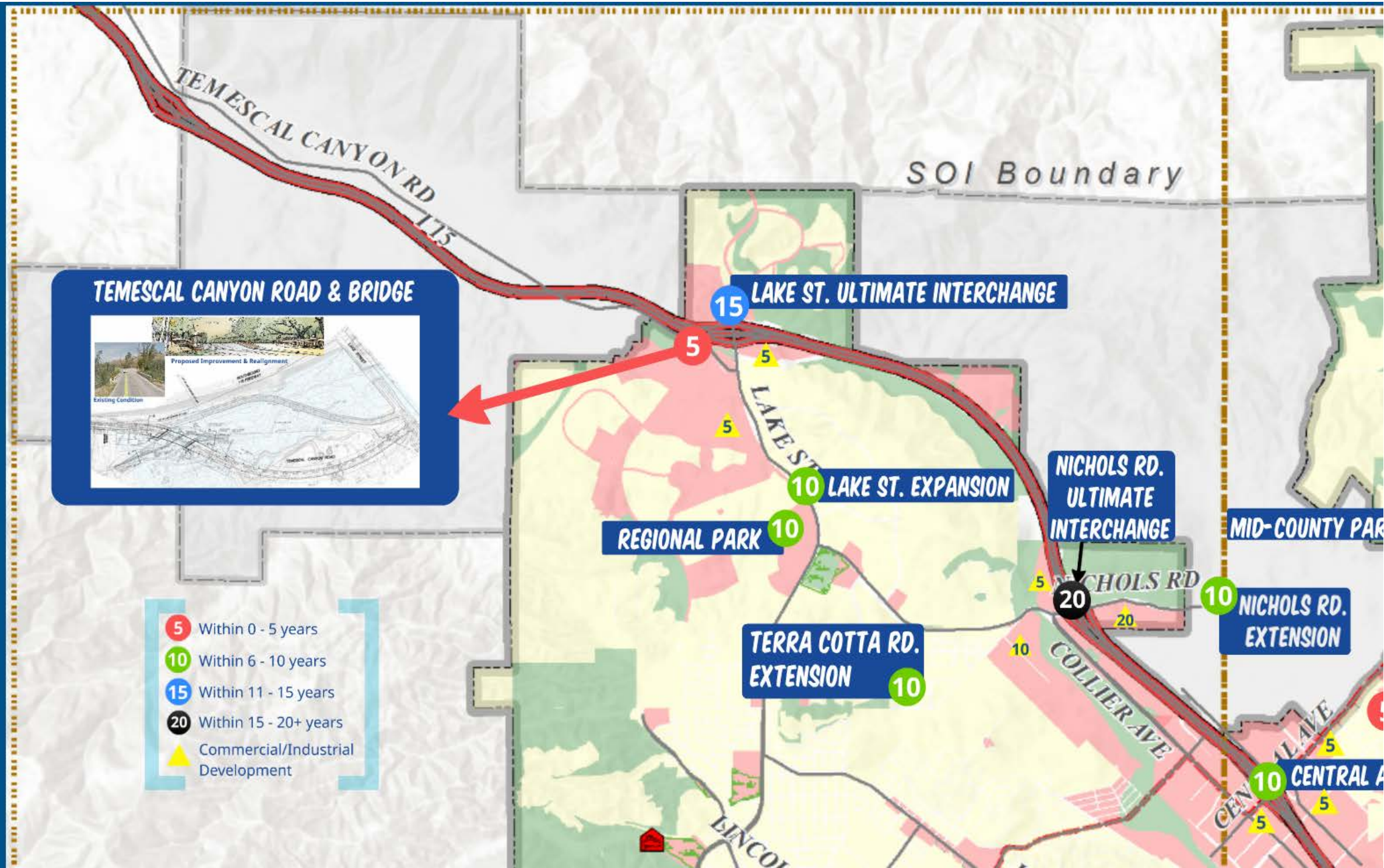
TEMESCAL CANYON RD
I-15
SOI Boundary
TEMESCAL CANYON ROAD & BRIDGE
Proposed Improvement & Realignment
Existing Condition
15 LAKE ST. ULTIMATE INTERCHANGE
5
LAKE ST
10 LAKE ST. EXPANSION
REGIONAL PARK 10
NICHOLS RD. ULTIMATE INTERCHANGE
NICHOLS RD
20
10 NICHOLS RD. EXTENSION
MID-COUNTY PAR
TERRA COTTA RD. EXTENSION 10
COLLIER AVE
10 CENTRAL A
LINCOL
5 Within 0 - 5 years
10 Within 6 - 10 years
15 Within 11 - 15 years
20 Within 15 - 20+ years
Commercial/Industrial Development

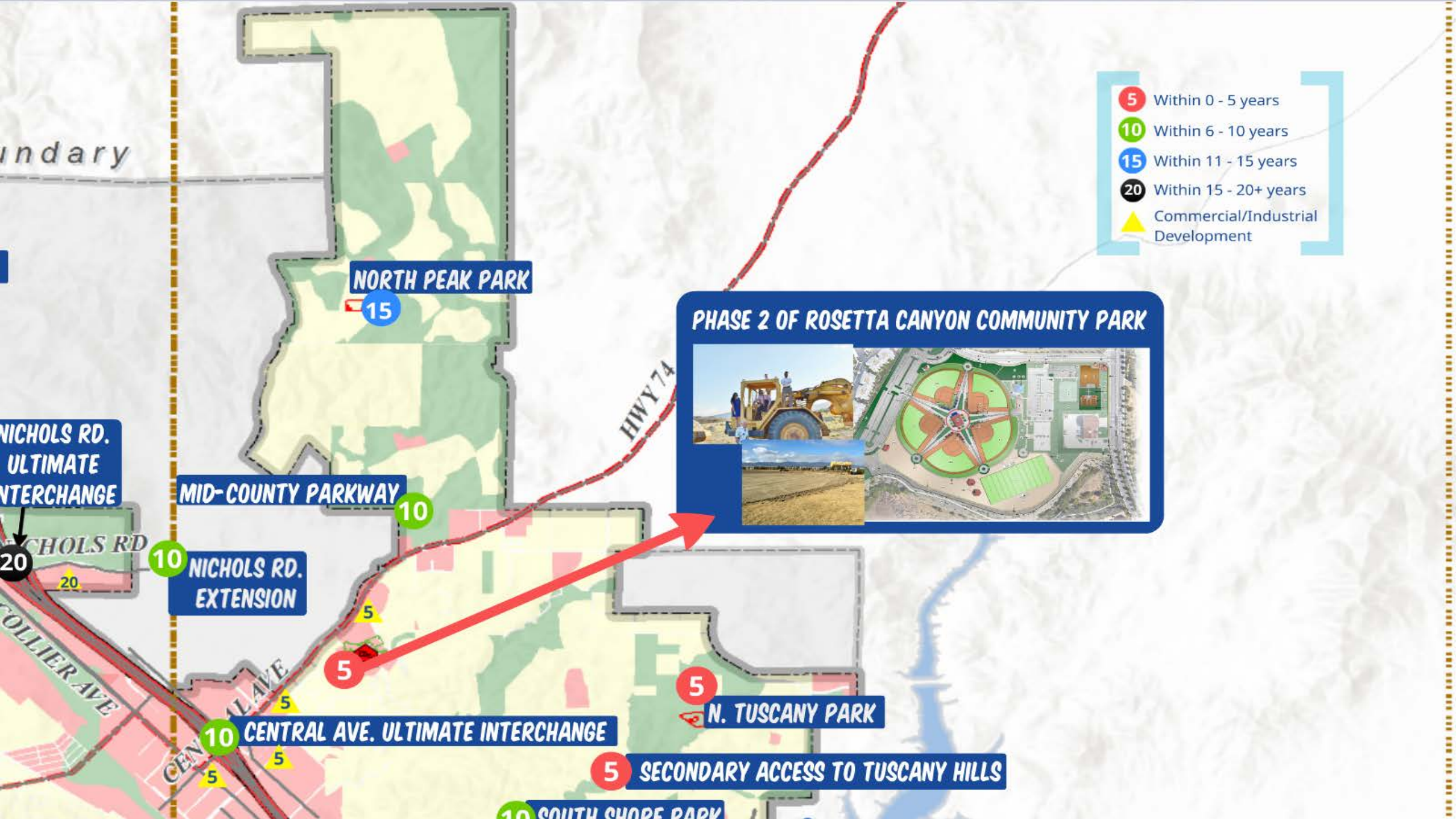
Within 0 - 5 years
Within 6 - 10 years
Within 11 - 15 years
Within 15 - 20+ years
Commercial/Industrial Development
NORTH PEAK PARK
15
PHASE 2 OF ROSETTA CANYON COMMUNITY PARK
HWY 74
NICHOLS RD. ULTIMATE INTERCHANGE
MID-COUNTY PARKWAY
10
NICHOLS RD
20
10
NICHOLS RD. EXTENSION
20
5
5
COLLIER AVE
5
5
N. TUSCANY PARK
10
CENTRAL AVE. ULTIMATE INTERCHANGE
5
5
5
SECONDARY ACCESS TO TUSCANY HILLS
10
SOUTH SHORE PARK

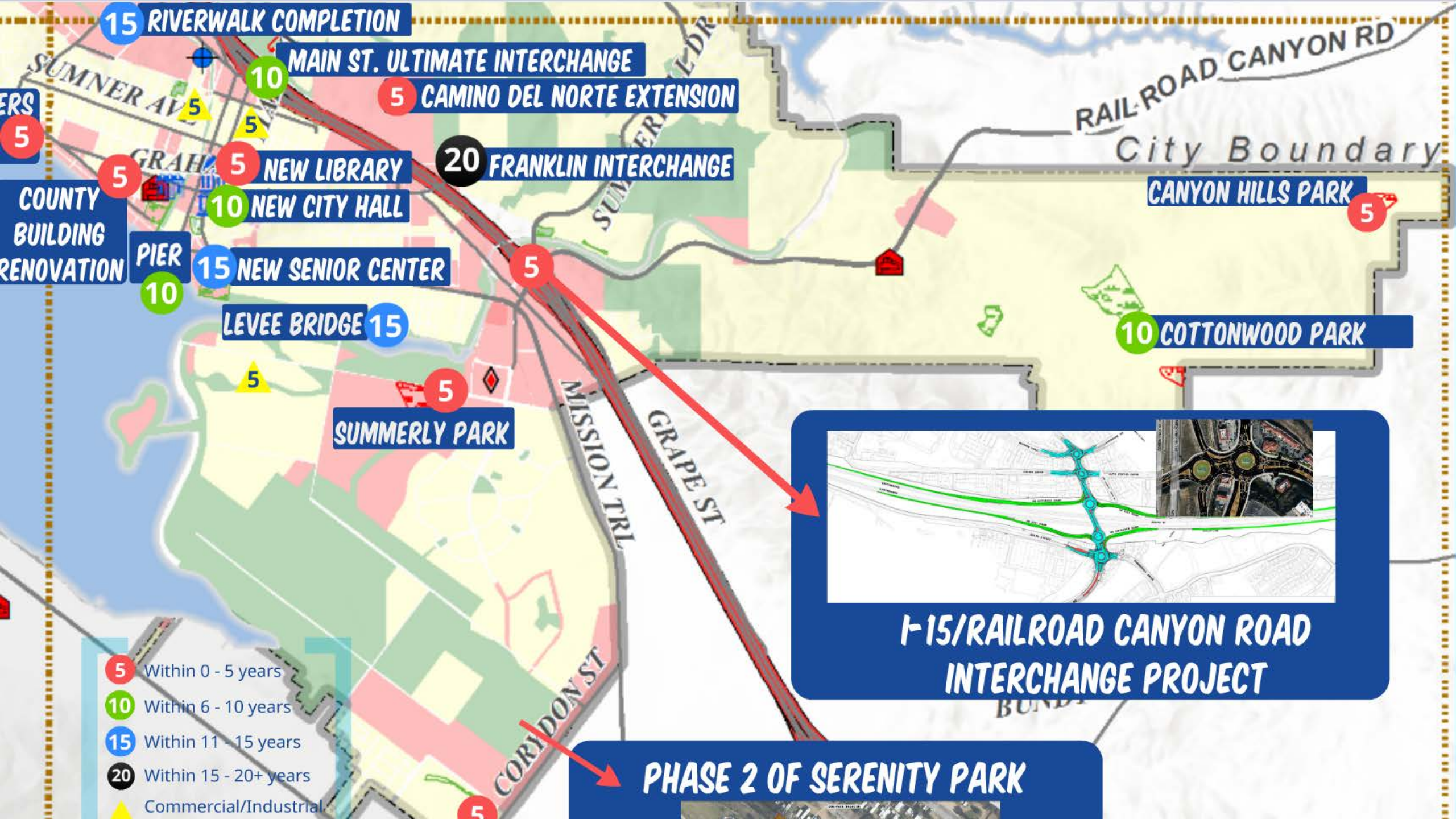
15 RIVERWALK COMPLETION
10 MAIN ST. ULTIMATE INTERCHANGE
5 CAMINO DEL NORTE EXTENSION
20 FRANKLIN INTERCHANGE
5 NEW LIBRARY
10 NEW CITY HALL
15 NEW SENIOR CENTER
LEVEE BRIDGE 15
5 SUMMERLY PARK
COUNTY BUILDING RENOVATION
PIER 10
5
SUMNER AVE
GRAHAM
MISSION TRL
GRAPE ST
CORYDON ST
RAILROAD CANYON RD
City Boundary
CANYON HILLS PARK 5
10 COTTONWOOD PARK
I-15/RAILROAD CANYON ROAD INTERCHANGE PROJECT
PHASE 2 OF SERENITY PARK
5 Within 0 - 5 years
10 Within 6 - 10 years
15 Within 11 - 15 years
20 Within 15 - 20+ years
Commercial/Industrial

Dream Extreme 2040 Plan

LAKE ELSINORE

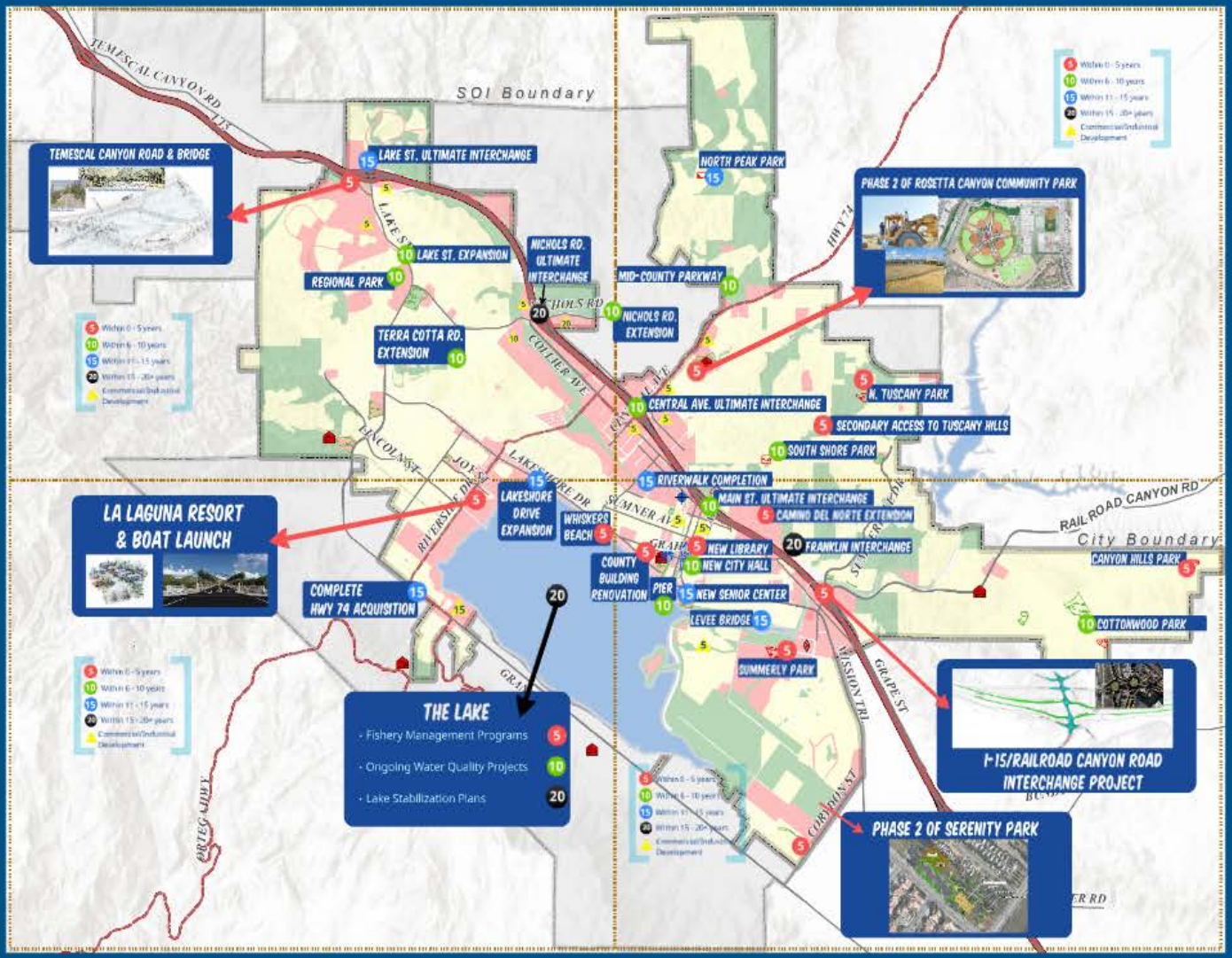

Focusing on the Future of Our City!

Citywide Bike Lanes

Existing: 21.26 Miles
Proposed: 11.96 Miles
Total: 33.22

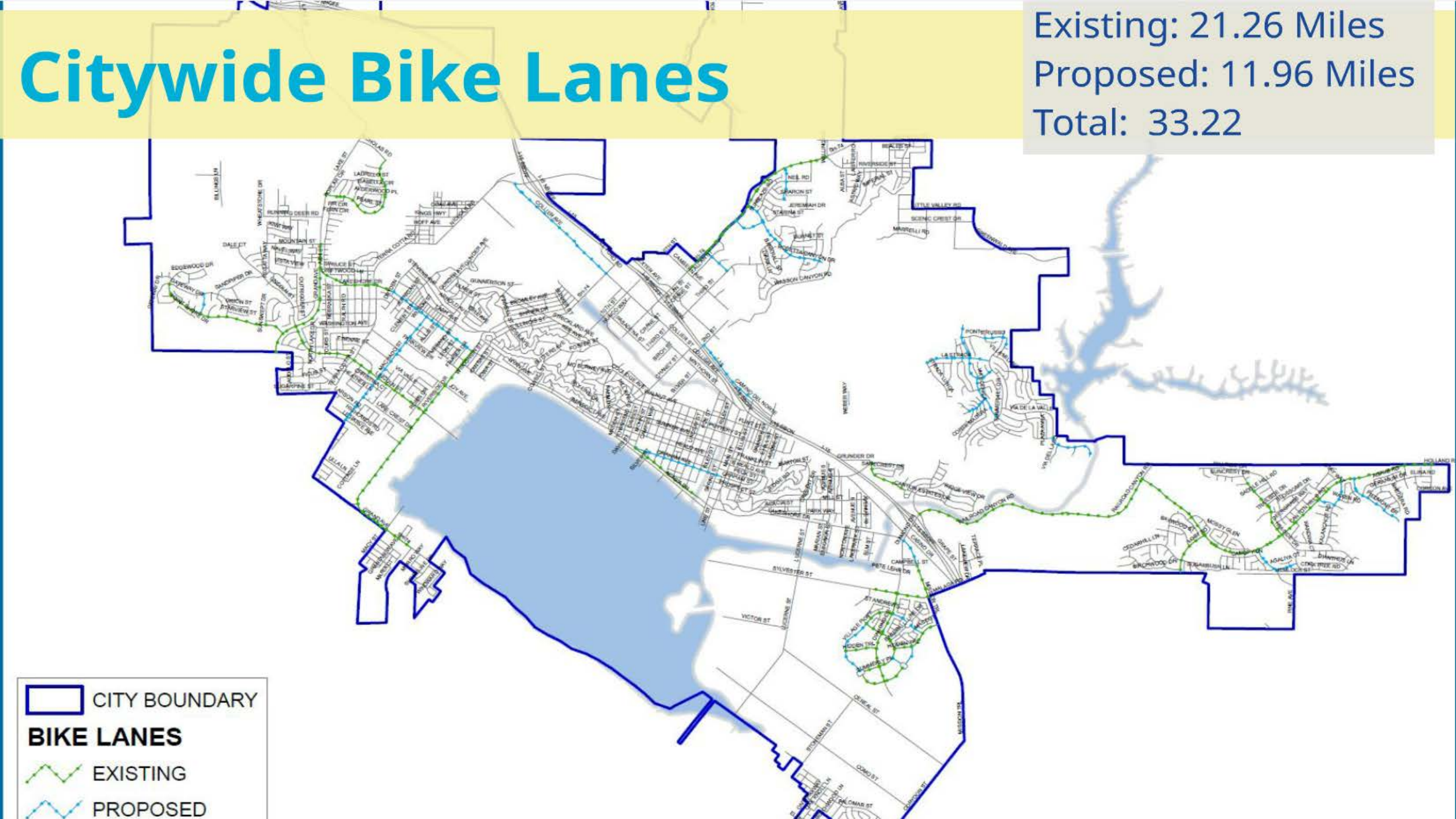

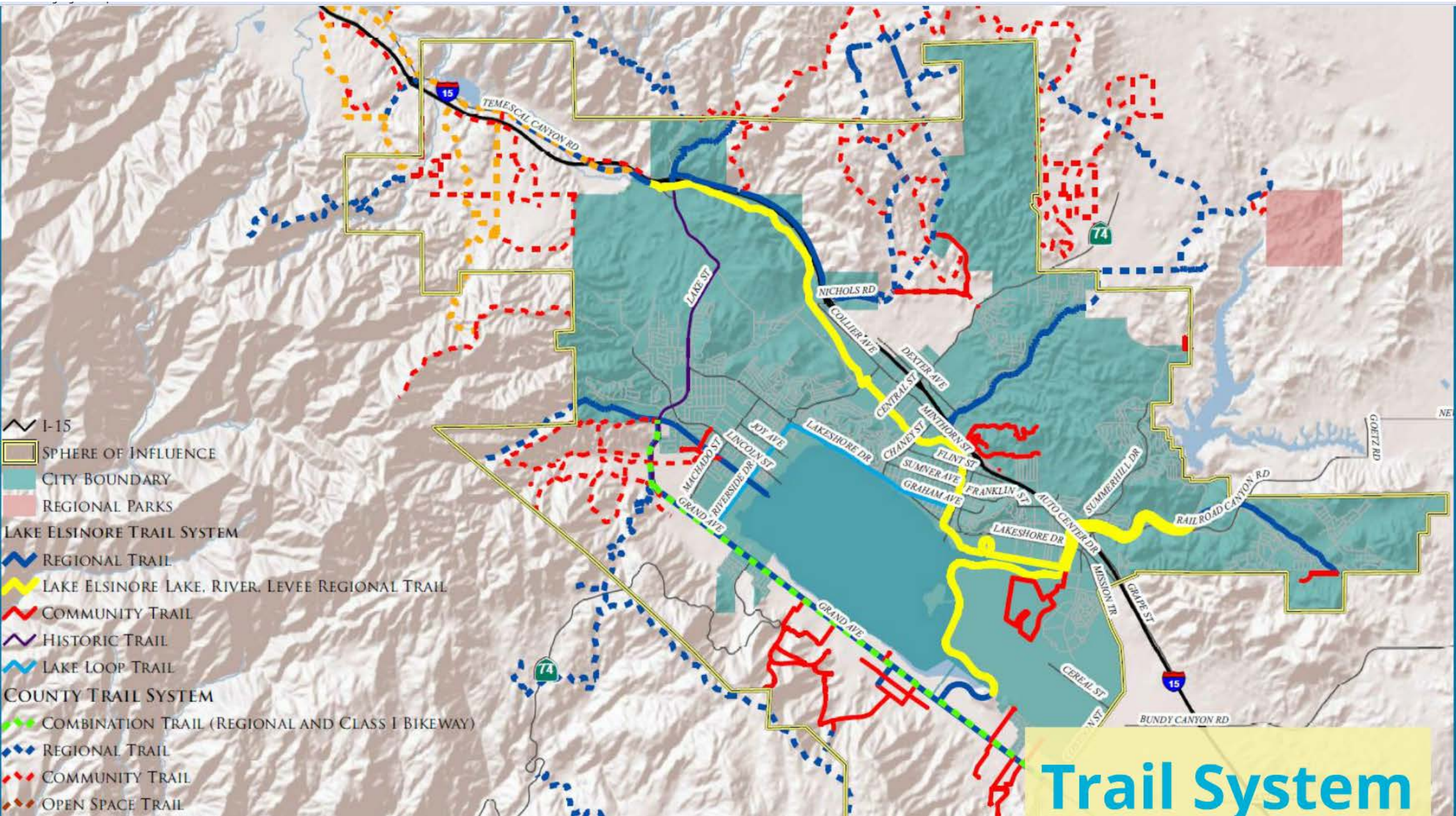
Trail System
I-15
Sphere of Influence
City Boundary
Regional Parks
Lake Elsinore Trail System
Regional Trail
Lake Elsinore Lake, River, Levee Regional Trail
Community Trail
Historic Trail
Lake Loop Trail
County Trail System
Combination Trail (Regional and Class I Bikeway)
Regional Trail
Community Trail
Open Space Trail
TEMESCAL CANYON RD
LAKE ST
NICHOLS RD
COLLIER AVE
DEXTER AVE
CENTRAL ST
MINTHORN ST
CHANEY ST
FLINT ST
SUMNER AVE
GRAHAM AVE
FRANKLIN ST
AUTO CENTER DR
SUMMERHILL DR
RAILROAD CANYON RD
GOETZ RD
LAKESHORE DR
JOY AVE
LINCOLN ST
MACHADO ST
RIVERSIDE DR
GRAND AVE
MISSION TR
GRAPE ST
CEREAL ST
BUNDY CANYON RD
15
74

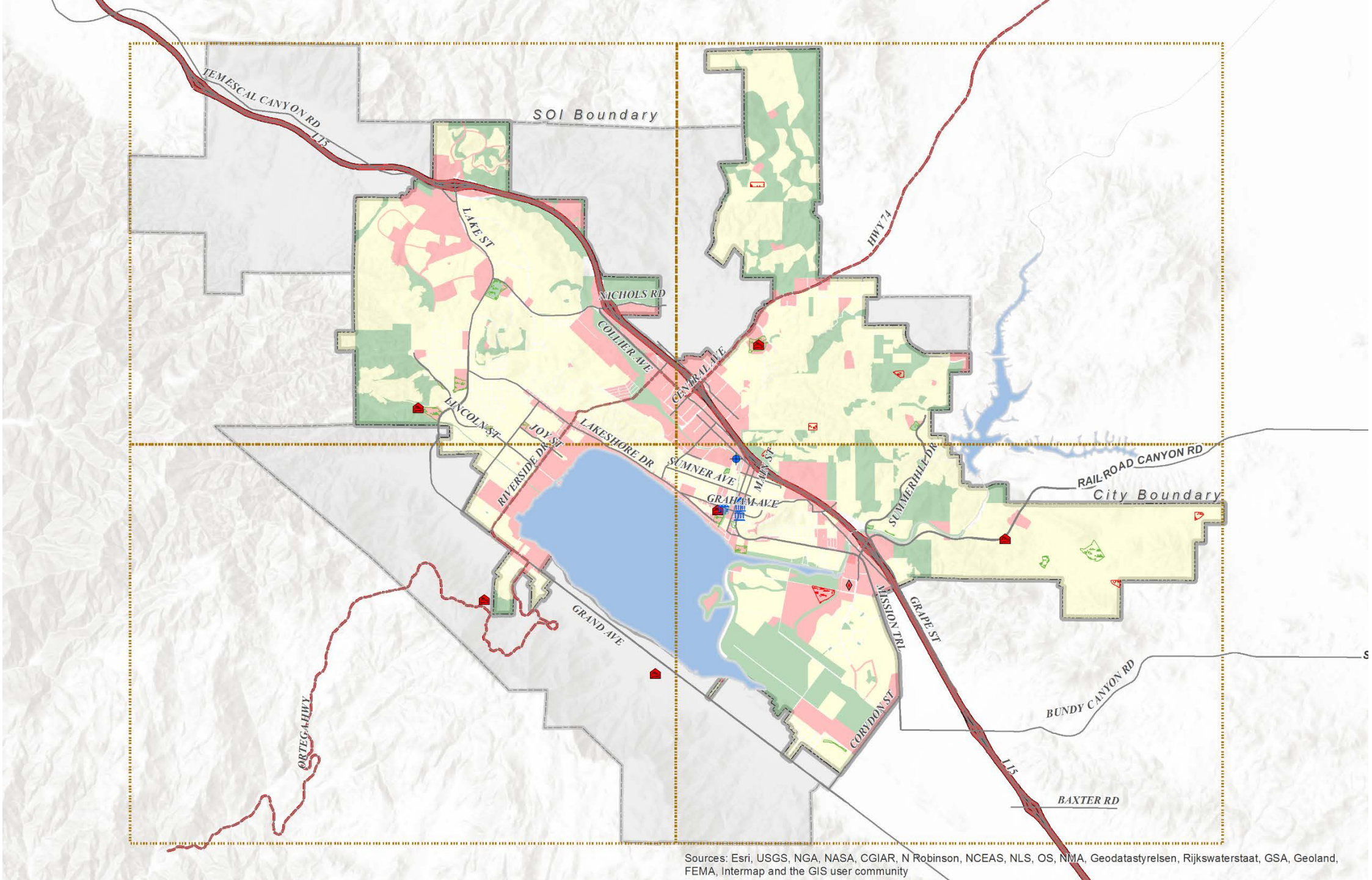

Sources: Esri, USGS, NGA, NASA, CGIAR, N Robinson, NCEAS, NLS, OS, NMA, Geodatastyrelsen, Rijkswaterstaat, GSA, Geoland, FEMA, Intermap and the GIS user community

Dream Extreme 2040 Plan

LAKE ELSINORE

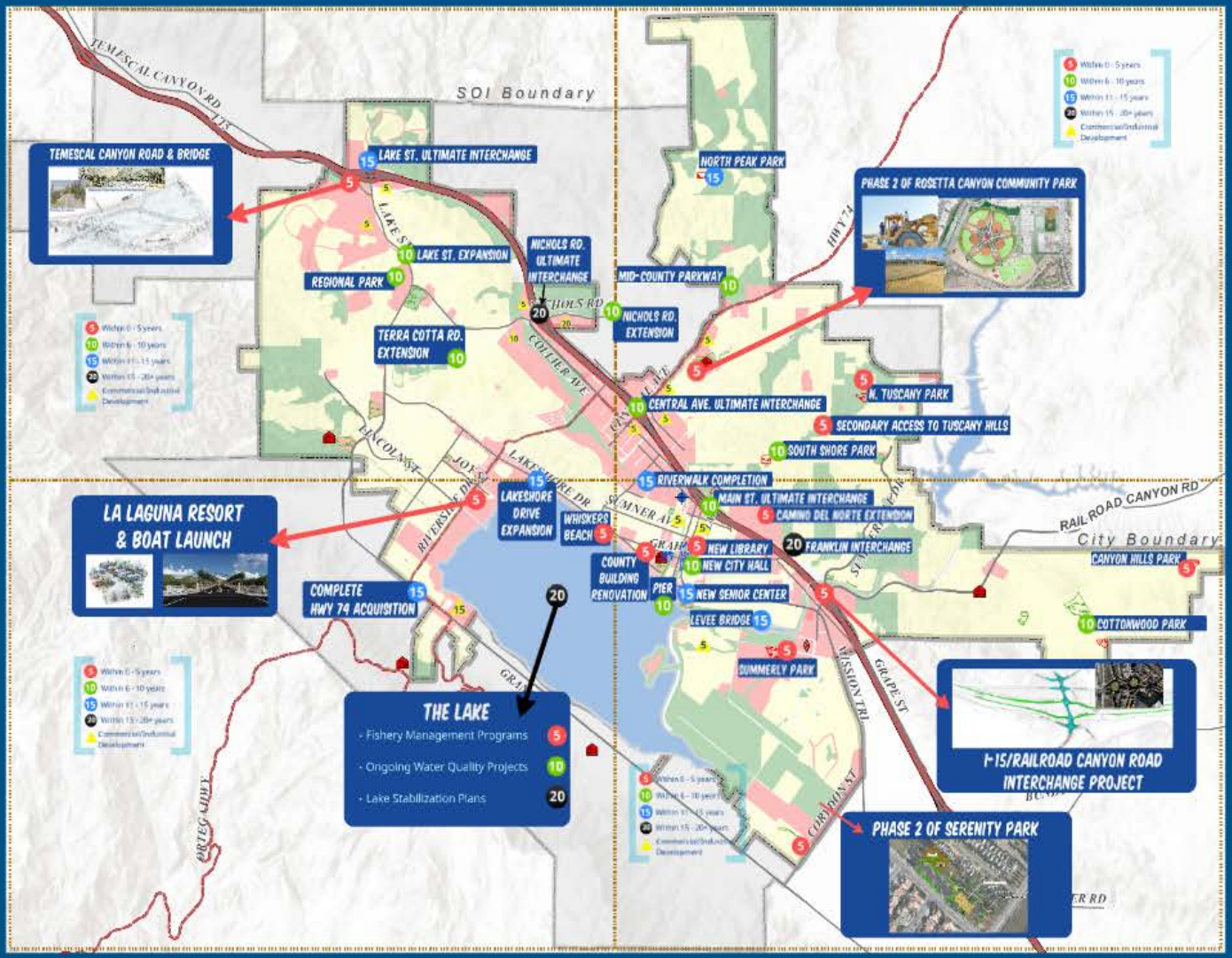

Focusing on the Future of Our City!